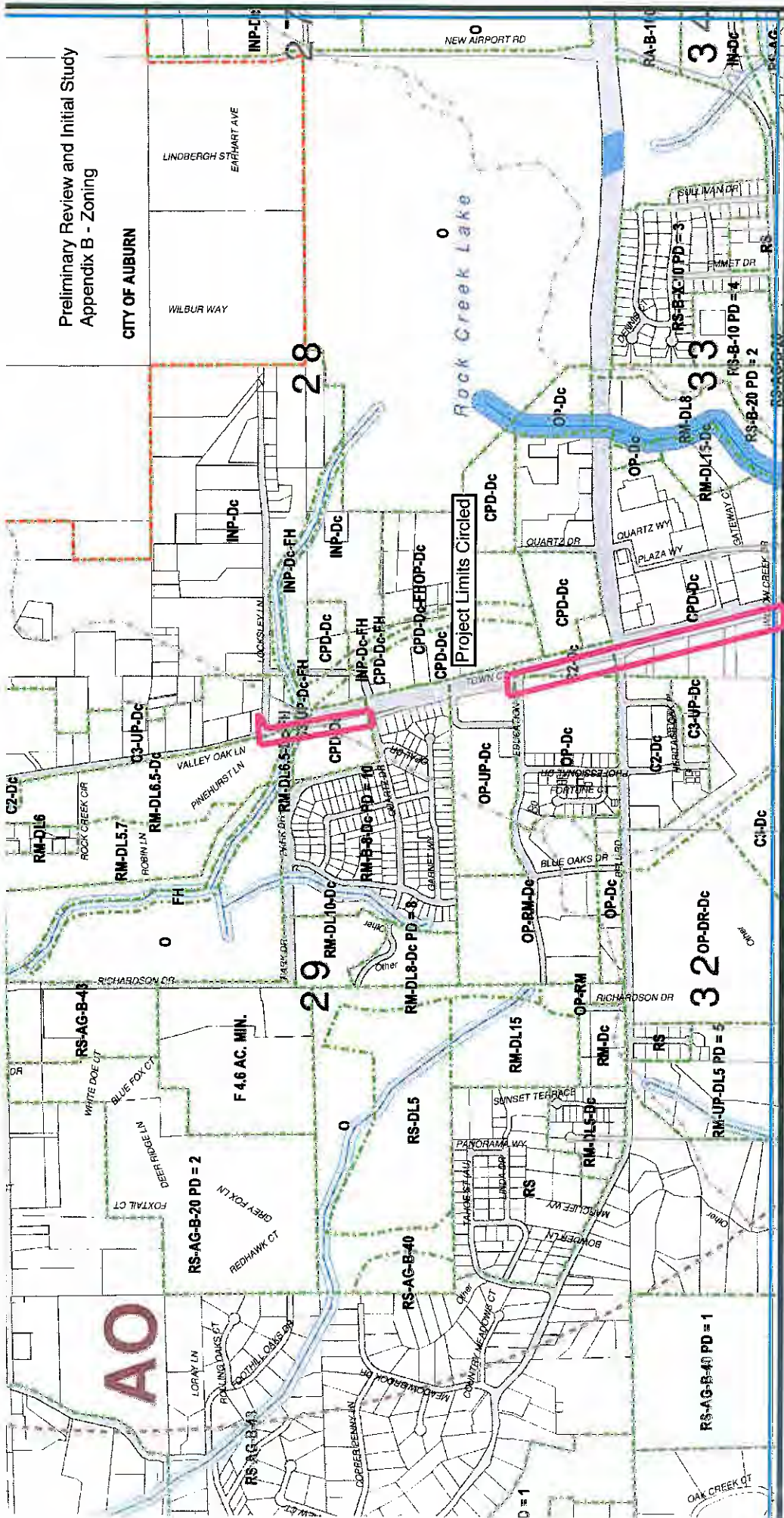


**Appendix B  
Placer County Zoning Maps**


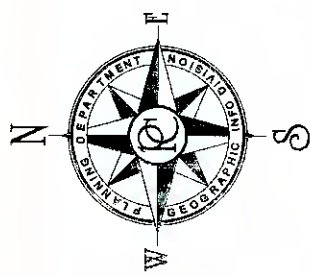
Preliminary Review and Initial Study  
Appendix B - Zoning

CITY OF AUBURN



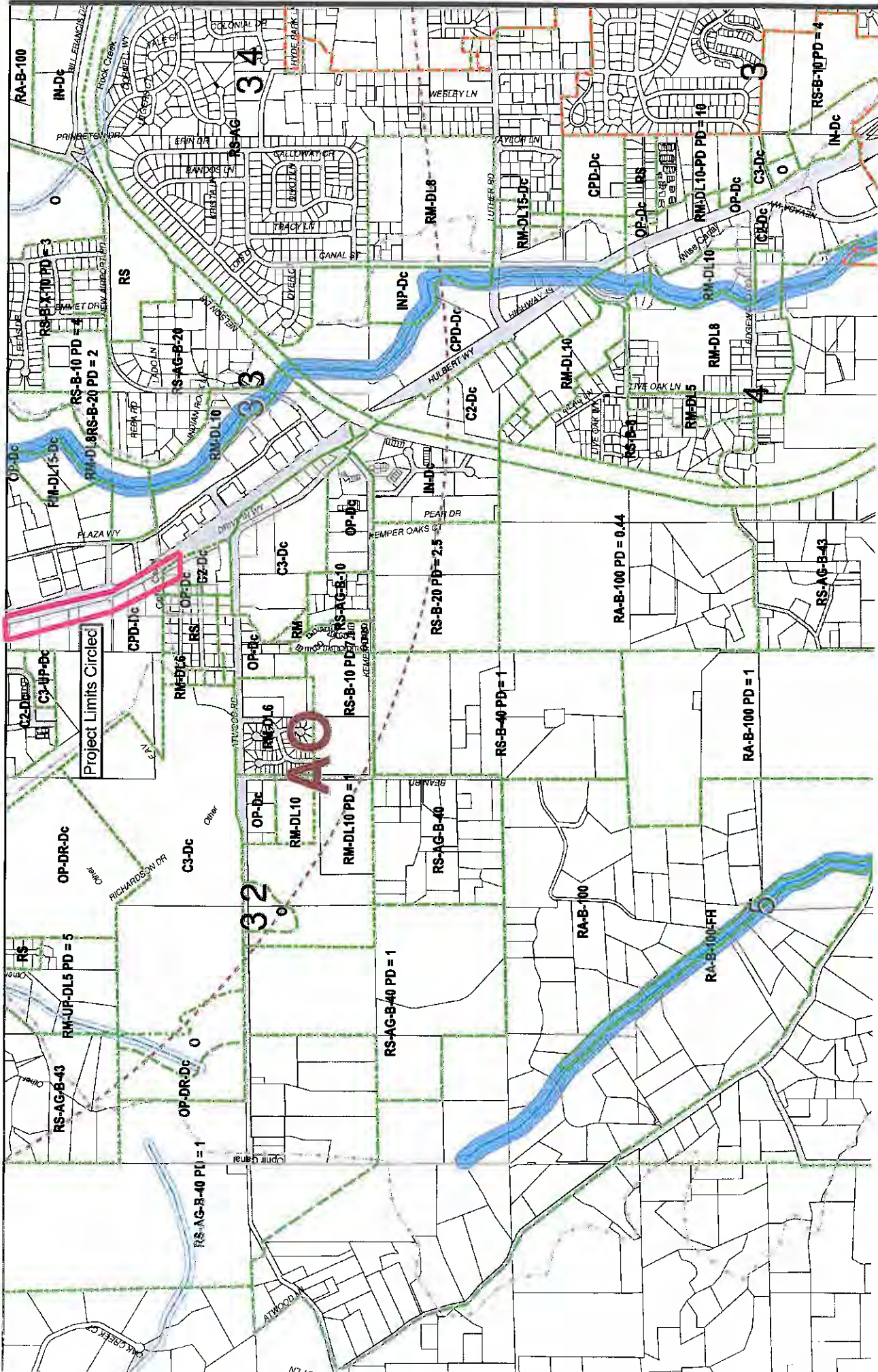
Project Limits Circled

# F-5



K1	K2	K3	K4	K5	K6	K7	K8	K9	K10	K11	K12	K13	K14	K15	K16	K17	K18	K19	K20	K21	K22	K23	K24	K25	K26	K27	K28	K29	K30	K31	K32	K33	K34	K35	K36	K37	K38	K39	K40	K41	K42	K43	K44	K45	K46	K47	K48	K49	K50	K51	K52	K53	K54	K55	K56	K57	K58	K59	K60	K61	K62	K63	K64	K65	K66	K67	K68	K69	K70	K71	K72	K73	K74	K75	K76	K77	K78	K79	K80	K81	K82	K83	K84	K85	K86	K87	K88	K89	K90	K91	K92	K93	K94	K95	K96	K97	K98	K99	K100
----	----	----	----	----	----	----	----	----	-----	-----	-----	-----	-----	-----	-----	-----	-----	-----	-----	-----	-----	-----	-----	-----	-----	-----	-----	-----	-----	-----	-----	-----	-----	-----	-----	-----	-----	-----	-----	-----	-----	-----	-----	-----	-----	-----	-----	-----	-----	-----	-----	-----	-----	-----	-----	-----	-----	-----	-----	-----	-----	-----	-----	-----	-----	-----	-----	-----	-----	-----	-----	-----	-----	-----	-----	-----	-----	-----	-----	-----	-----	-----	-----	-----	-----	-----	-----	-----	-----	-----	-----	-----	-----	-----	-----	-----	-----	-----	------

Zoning Index



Placer County Zoning Map F-4